




Index of Photomontages (B)

Landscape and Visual Impact Assessment Views (includes views for Cultural Heritage assessment)				
Map Number	VRP ref	VRP Location	LVIA	Heritage
P.35	06CP05	R156 between Raharney and Killucan	✓	
P.36	06CP10	R156 near Ballivor	✓	
P.37	06CP12	Longwood	✓	
P.38 (i & ii)	06CP13	Enfield	✓	
P.39	06CP30	Clonard	✓	
P.40	07CP01	Summerhill	✓	
P.41	10CP07	Robertstown	✓	✓
P.42	10CP09	Rathangan	✓	✓
P.43	10CP15	Portarlinton	✓	
P.44	10CP17	Newbridge	✓	
P.45 (i & ii)	10CP30	Kilmeage	✓	
P.46	11CP01	Maynooth	✓	
P.47	11CP30	Papal Cross, Phoenix Park, Dublin City	✓	
P.48	11CP32	Clane	✓	
P.49	11CP33	Naas	✓	
P.50 (i & ii)	06MR07	R148 overpass of the M4 at Kinnegad	✓	
P.51 (i & ii)	06MR14	Local road overpass of M4 near Moyvalley	✓	
P.52	07MR30	M4 motorway at Ballyvoneen	✓	
P.53 (i & ii)	10MR31	R402 at Carbury	✓	✓
P.54	06AH04	Canal overpass of the R160 at Boynedock	✓	
P.55 (i & ii)	10AH03	Croghan Hill	✓	✓
P.56 (i & ii)	10AH04	Shee Bridge over the Grand Canal near Allenwood	✓	✓
P.57 (i & ii)	10AH05	Ticknevin Bridge over the Grand Canal	✓	✓
P.58 (i, ii & iii)	10AH31	Carbury Castle on Carbury Hill	✓	✓
P.59	10AH32	Top of Round Tower in Kildare Town	✓	✓
P.60	10AH33	Blundell Castle, Edenderry	✓	
P.61 (i & ii)	10AH34	Lullymore cemetery	✓	✓
P.62	14AH01	Rock of Dunamase	✓	✓
P.63	07KV05	Top of Trim Castle	✓	✓
P.64	11AH01	Dún Ailinne	✓	✓

Extent Bar Guide		
	Label	Description
	Maighne Wind Farm (Proposed)	Proposed Maighne Wind Farm
	Wind Farm Name (Existing)	Existing Wind Farm
	Wind Farm Name (Consented)	Consented Wind Farm